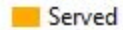


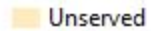
2021 Georgia Broadband Availability Map

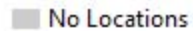
Georgia Broadband Availability Map

Legend

Served & Unserved Areas

 Served

 Unserved

 No Locations

Unserved Locations




Description


The map portrays broadband statistics for the State of Georgia. Statistics are available by census block, county and legislative boundary.

Click in the map to see county statistics in a popup. Zoom in until census blocks appear and click in the map to see relevant statistics. Zoom in still further to see Unserved Locations in the map.

Download the data behind the map for the entire state [here](#), or download the data by county by clicking on a county in the map, then clicking the Download County Data link in the popup.

Use the map tools described below for additional searches.

 Use the County Search tool at the top of the map to locate a county by name and see associated statistics

 Use the Query tool to search for legislative districts and see associated statistics

Statistics are based on a fixed, terrestrial broadband definition of 25 Mbps down and 3 Mbps up, and where the broadband service is available to more than 80% of locations in a census block. Census blocks that did not meet this definition are delineated as 'Unserved'. The map depicts access to broadband, not subscription to broadband.

Broadband data is provided by the various Internet Service Providers of Georgia.

Location data are from commercially available sources

